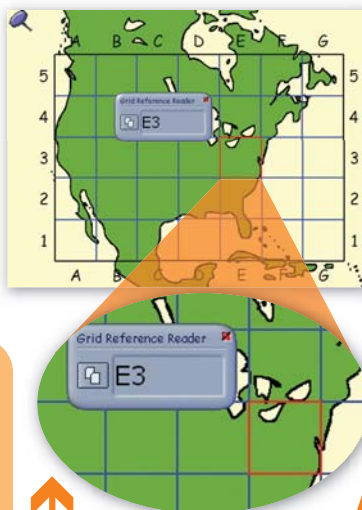


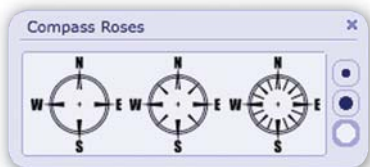
Grid Reference Reader

- Choose any location on your grid and this tool will tell you where you are located.

TIP Students can check their location at anytime!




Compass Rose



- Add a compass rose to any page, map or grid.

TIP Choose from three pre-made compasses: primary, intermediate, secondary.

Ruler



- Use many pre-set rulers or create your own!
- Zoom in to see each marking in detail
- Add many rulers to one page to compare
- Rotate ruler to measure any image.

TIP Rulers are not "to scale".

Map Creator

- Create your own map using supplied images!
- Simply drag and drop to form your own city, neighborhood or town.
- Combine this with the other tools on the Geography toolbar to create a dynamic mapping lesson.



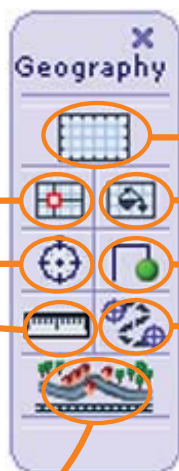
TIP Roads, rivers, and railroads can be used in animations! Make a boat sail down the river!



myeasiteach.com

Need some great
subject-focused lessons?
Free Easiteach Sharing
Community

Easiteach Geography Toolbar



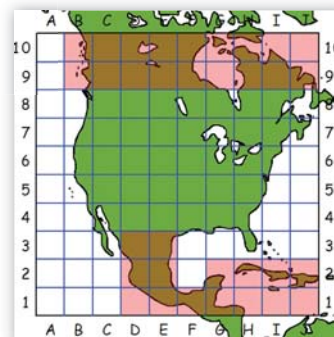
Grid Overlay

- Use with Google® Maps or Google® Earth to coordinate.
Ex: Where is your school located on this map? G5 or H6



TIP Teach coordinate locations using any image or map!

Fill Grid



- Looking for a place on your map to build? Use the fill feature to color in the desired location for the building site on the grid!

TIP Can be used to create math bar graphs as well!

Grid Navigator

- Show the exact route taken! This tool will allow you to create a route by following the directions you input.
- You then can record this route for playback.

TIP Customize your Navigator to your grade level: primary, intermediate, secondary.



Distometer

- Accurately measure distance on any map or image!
- Calibrate the Distometer to accurately compare distances, allowing your students to see first hand how the measurements apply to their world.

TIP Capture online maps with Glass Mode and use the scale to calibrate perfectly!

